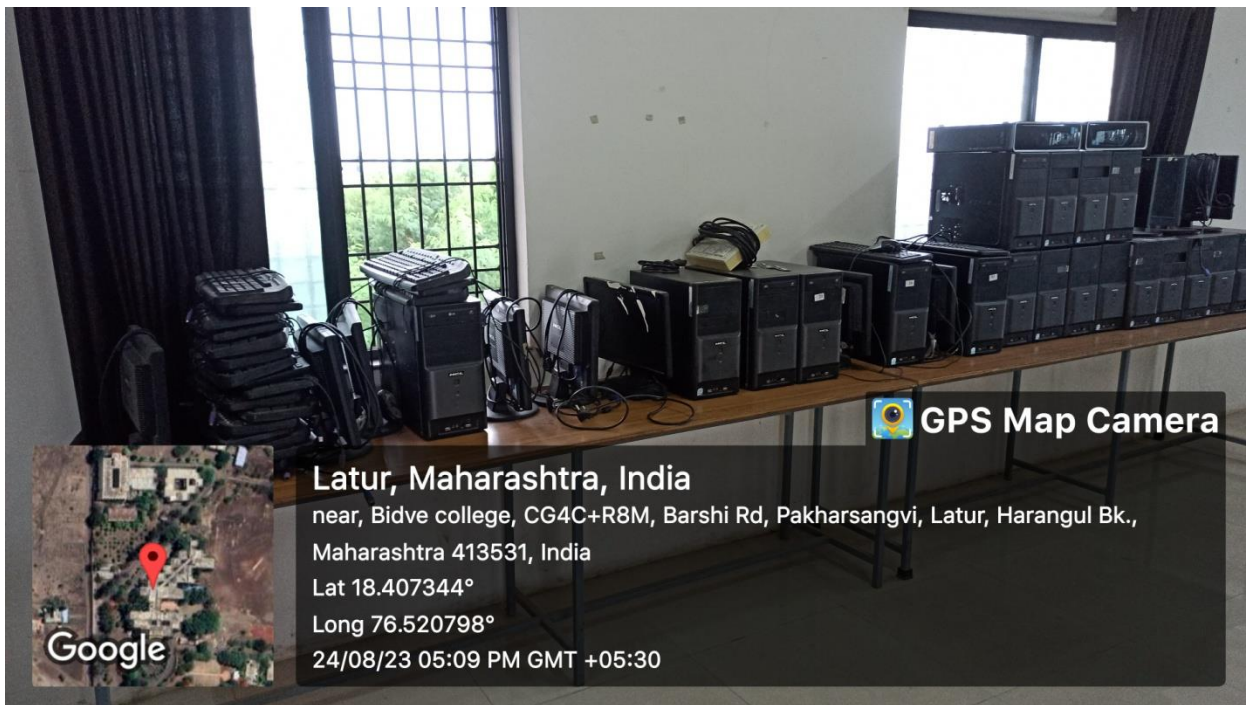


Geo tagged photographs of 1.Alternate sources of energy and energy conservation measures 2.Management of the various types of degradable and nondegradable waste 3.Water conservation 4.Green campus initiatives 5.Disabled-friendly, barrier free environment for 2022-23.







 **GPS Map Camera**

Latur, Maharashtra, India


near, Bidve college, CG4C+R8M, Barshi Rd, Pakharsangvi, Latur, Harangul Bk.,
Maharashtra 413531, India


Lat 18.407344°

Long 76.520798°

24/08/23 05:09 PM GMT +05:30





 GPS Map Camera



लातूर, महाराष्ट्र, भारत

MS Bidve Engg. college, पाखरसांगवी, लातूर, हरणगुल Bk., महाराष्ट्र 413512, भारत


Lat 18.406752°

Long 76.520945°

24/08/23 04:28 PM GMT +05:30

Google



 **GPS Map Camera**



Latur, Maharashtra, भारत

CG4C+F83, Barshi Rd, Pakharsangvi, Latur, Harangul Bk., Maharashtra


413531, भारत

Lat 18.406399°

Long 76.520899°

24/08/23 04:33 PM GMT +05:30



 GPS Map Camera



लातूर, महाराष्ट्र, भारत

MS Bidve Engg. college, पाखरसांगवी, लातूर, हरणगुल Bk., महाराष्ट्र 413512, भारत

Lat 18.406752°

Long 76.520945°

24/08/23 04:29 PM GMT +05:30



GPS Map Camera

Latur, Maharashtra, India

MS Bidve Engg. college, Pakharsangvi, Latur, Harangul Bk., Maharashtra

413512, India

Lat 18.406677°

Long 76.520795°

09/08/23 10:29 AM GMT +05:30

Google



